



**Road Running Technical Council
USA Track & Field**

Measurement Certificate



Name of the course 2023 Four on the 4th Distance 4 mi

Location (state) ME (city) York

Type of course: Road Race

Measuring Methods: Bicycle

Measured By Bob Kennedy - 18 Riverview Road - Durham, NH 03824 - (508) 577-4105 - osprey02554@yahoo.com

Race Contact Nick Darby - York Parks & Recreation, 200 US Route 1, York, ME 03909 - (207)363-1040 - ndarby@yorkmair

Date(s) when course measured: 05/25/2023

Number of measurements of entire course: 2 Course Configuration: complex of different loop

Elevation (meters above sea level) Start 11.00 Finish 11.00 Lowest 4 Highest 14

Straight line distance between start and finish 0.00 m Drop 0.00 m/km Separation 0.00 %

Type of surface: Paved 100 % Dirt 0 % Gravel 0 % Grass 0 % Track 0 %

Effective date of certification: May 31, 2023 Certification code: ME23006BK


Note to Race Director: Use this Certification Code in all public announcements relating to your race.

Be It Officially Noted That

Based on examination of data provided by the above named measurer, the course described above and in the map attached is hereby certified as reasonably accurate in measurement according to the standards adopted by the Road Running Technical Council. If any changes are made to the course, this certification becomes void, and the course must then be recertified.

Verification of Course --- In the event a National Open Record is set on the course, or at the discretion of USA Track & Field, a verification measurement may be required to be performed by a member of the Road Running Technical Council. If such a remeasurement shows the course to be short, then all pending records will be rejected and the course certification will be cancelled.

This certification expires on December 31 of the year: **2033**



AS NATIONALLY CERTIFIED BY:

Date: June 5, 2023

Bob Kennedy - USATF/RRTC Certifier - 18 Riverview Road, Durham NH 03824
(508) 577-4105 - osprey02554@yahoo.com

2023 Four on the 4th

York, Maine



USATF Certificate

ME23006BK
 Effective: 05/31/2023
 Through: 12/31/2023

Note: This course was measured using the full width of the road and the Shortest Possible Route (SPR).

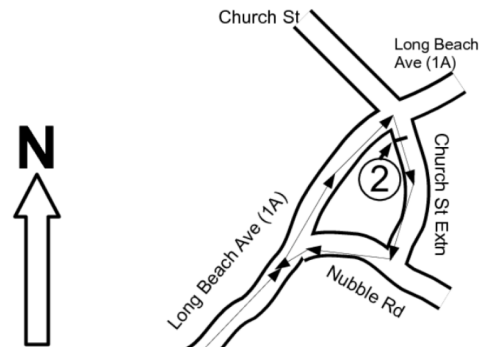
Start/Finish and miles marked with a spot of yellow paint.

Start/Finish (Mile 4): On the west side of the York High School complex (1 Robert Stevens Dr, York, ME) on the east side of the driveway 74 ft SE of the York County Auditorium entrance, 8 ft 6 inches SE of a Fire Hose Outlet on the side of the building, & 20 ft 2 inches NW of the walkway non-skid metal pad in the sidewalk at the crosswalk.

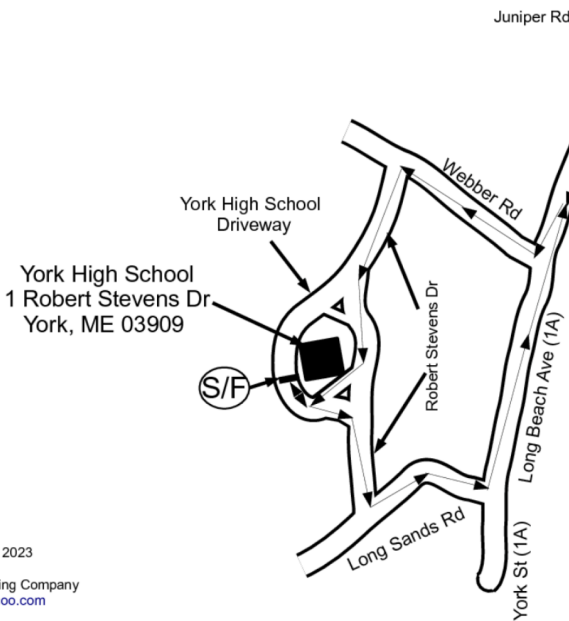
Mile 1: On west side of Long Beach Ave even with front door of 247 Long Beach Ave.

Mile 2: On west side of Church St Extension 12 ft N of Utility Pole 6 & about 48 ft south side of the intersection of Church St Extn and Long Beach Ave.

Mile 3: On west side of Long Beach Ave 15 ft 6 inches N of the driveway for 221 Long Beach Ave.



Note: Map not drawn to scale. Many streets and cross streets not on map.



Start/Finish (S/F) Detail

