

CT14023JHP

Effective 8/30/2014 to 12/31/2024



HARTFORD HALF MARATHON 2014

13.10938-MI

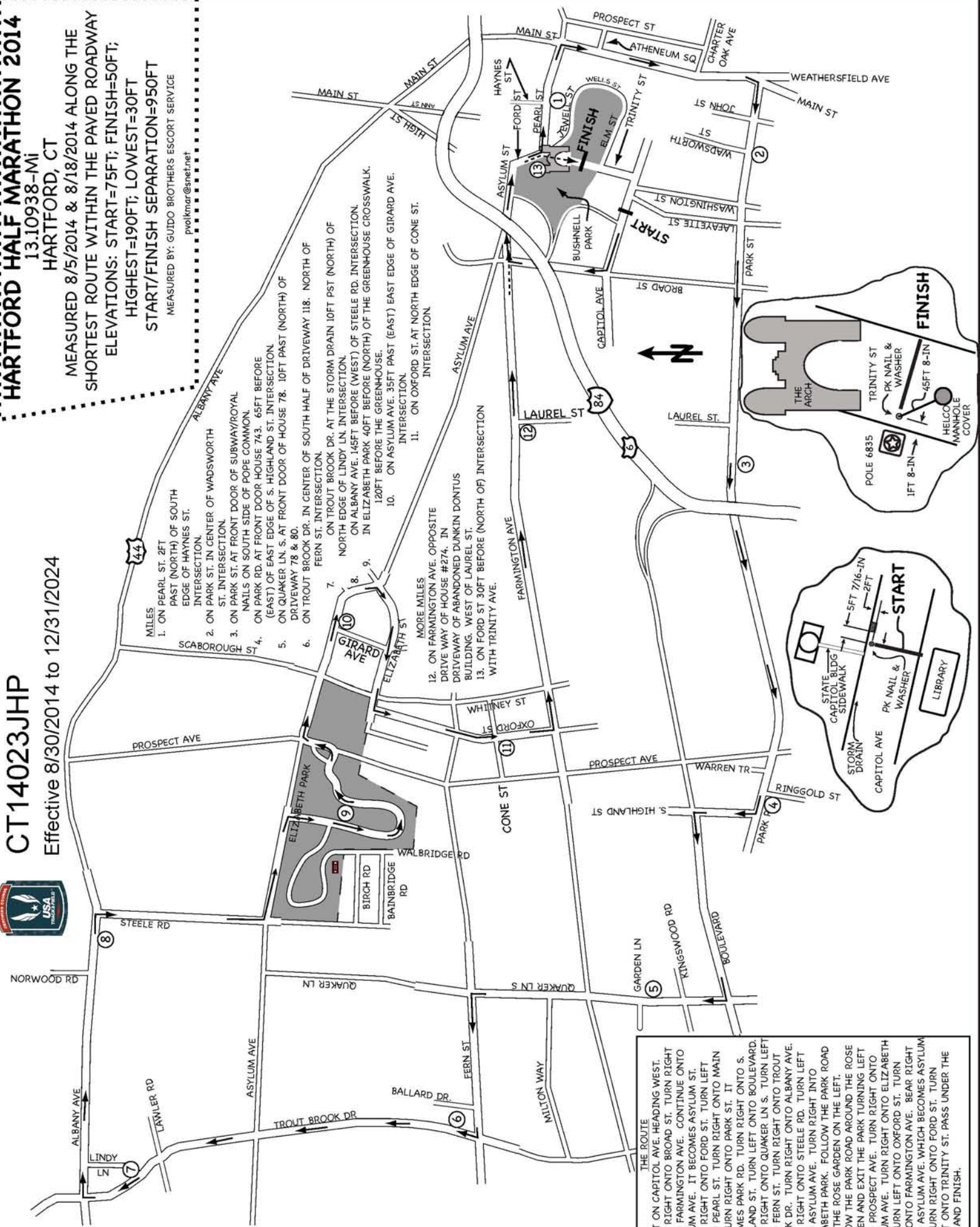
HARTFORD, CT

MEASURED 8/5/2014 & 8/18/2014 ALONG THE
SHORTEST ROUTE WITHIN THE PAVED ROADWAY
ELEVATIONS: START=75FT; FINISH=50FT;
HIGHEST=190FT; LOWEST=30FT

START/FINISH SEPARATION=950FT

MEASURED BY: GUIDO BROTHERS ESCORT SERVICE

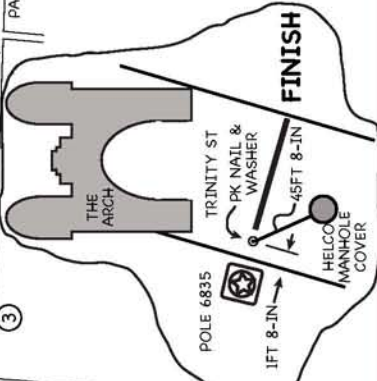
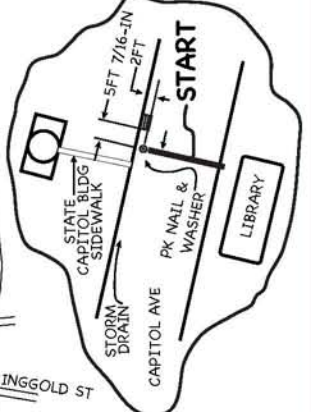
pvolkmar@snet.net



MILES

1. ON PEARL ST. 2FT PAST (NORTH) OF SOUTH EDGE OF HAYNES ST. INTERSECTION.
2. ON PARK ST. IN CENTER OF WADSWORTH ST. INTERSECTION.
3. ON PARK ST. AT FRONT DOOR OF SUBWAY/ROYAL NAILS ON SOUTH SIDE OF POPE COMMON.
4. ON PARK RD. AT FRONT DOOR HOUSE 743. 65FT BEFORE (EAST) OF EAST EDGE OF S. HIGHLAND ST. INTERSECTION.
5. ON QUAKER LN. S. AT FRONT DOOR OF HOUSE 78. 10FT PAST (NORTH) OF DRIVEWAY 78 & 80.
6. ON TROUT BROOK DR. IN CENTER OF SOUTH HALF OF DRIVEWAY 118. NORTH OF FERN ST. INTERSECTION.
7. ON TROUT BROOK DR. AT THE STORM DRAIN 10FT PST (NORTH) OF NORTH EDGE OF LINDY LN. INTERSECTION.
8. ON ALBANY AVE. 145FT BEFORE (WEST) OF STEELE RD. INTERSECTION.
9. IN ELIZABETH PARK 40FT BEFORE (NORTH) OF THE GREENHOUSE CROSSWALK. 120FT BEFORE THE GREENHOUSE.
10. ON ASYLUM AVE. 35FT PAST (EAST) EAST EDGE OF GIRARD AVE. INTERSECTION.
11. ON OXFORD ST. AT NORTH EDGE OF CONE ST. INTERSECTION.
12. ON FARMINGTON AVE. OPPOSITE DRIVE WAY OF HOUSE #274. IN DRIVEWAY OF ABANDONED DUNKIN DONUTS BUILDING. WEST OF LAUREL ST.
13. ON FORD ST 30FT BEFORE (NORTH OF) INTERSECTION WITH TRINITY AVE.

THE ROUTE
START ON CAPITOL AVE. HEADING WEST. TURN RIGHT ONTO BROAD ST. TURN RIGHT ONTO FARMINGTON AVE. CONTINUE ONTO ASYLUM AVE. IT BECOMES ASYLUM ST. TURN RIGHT ONTO FORD ST. TURN LEFT ONTO PEARL ST. TURN RIGHT ONTO MAIN ST. TURN RIGHT ONTO PARK ST. IT BECOMES PARK RD. TURN RIGHT ONTO S. HIGHLAND ST. TURN LEFT ONTO BOULEVARD. TURN RIGHT ONTO QUAKER LN S. TURN LEFT ONTO FERN ST. TURN RIGHT ONTO TROUT BROOK DR. TURN RIGHT ONTO ALBANY AVE. TURN RIGHT ONTO STEELE RD. TURN LEFT ONTO ASYLUM AVE. TURN RIGHT INTO ELIZABETH PARK. FOLLOW THE PARK ROAD PAST THE ROSE GARDEN ON THE LEFT. FOLLOW THE PARK ROAD AROUND THE ROSE GARDEN AND EXIT THE PARK TURNING LEFT ONTO PROSPECT AVE. TURN RIGHT ONTO ASYLUM AVE. TURN RIGHT ONTO ELIZABETH ST. TURN LEFT ONTO OXFORD ST. TURN LEFT ONTO FARMINGTON AVE. BEAR RIGHT ONTO ASYLUM AVE. WHICH BECOMES ASYLUM ST. TURN RIGHT ONTO FORD ST. TURN RIGHT ONTO TRINITY ST. PASS UNDER THE ARCH AND FINISH.





Road Running Technical Council
USA Track & Field
Measurement Certificate



Name of the course Hartford Half Marathon - 2014 Distance 21.0975 Km

Location (state) Connecticut (city) Columbia

Type of course: road race calibration track Configuration: Loop

Type of surface: paved 100 % dirt % gravel % grass % track %

Elevation (meters above sea level) Start 29 Finish 15 Highest 58 Lowest 9

Straight line distance between start & finish 0 Drop 0 m/km Separation 0 %

Measured by (name, address, phone & e-mail) Guido Brothers Escort Service, 174 Plant St.,
New London, CT 06320, 860.437.7247, pvolkmar@snet.net

Race contact (name, address, phone & e-mail) Beth Shluger, 41 Sequin Dr., Glastonbury, CT 06033
860.625.8866

Measuring Methods: bicycle steel tape electronic distance meter

Number of measurements of entire course: 2 Date(s) when course measured: August 5 & 18, 2014

Race date: October 11, 2014 Course certification effective date: August 30, 2014

Certification code: CT14023JHP

Notice to Race Director: Use this Certification Code in *all* public announcements relating to your race.

Be It Officially Noted That

Based on examination of data provided by the above named measurer, the course described above and in the map attached is hereby certified as reasonably accurate in measurement according to the standards adopted by the Road Running Technical Council. If *any* changes are made to the course, this certification becomes void, and the course must then be recertified.

Verification of Course — In the event a National Open Record is set on this course, or at the discretion of USA Track & Field, a verification remeasurement may be required to be performed by a member of the Road Running Technical Council. If such a remeasurement shows the course to be short, then all pending records will be rejected and the course certification will be cancelled.

This certification expires on December 31 in the year **2024**

Jane H. Parks **AS NATIONALLY CERTIFIED BY:**

Date: August 30, 2014

Jane H. Parks – USATF/RRTC Regional Certifier - CT, IAAF/AIMS Grade A Measurer
 973-349-0033 janehp3@gmail.com