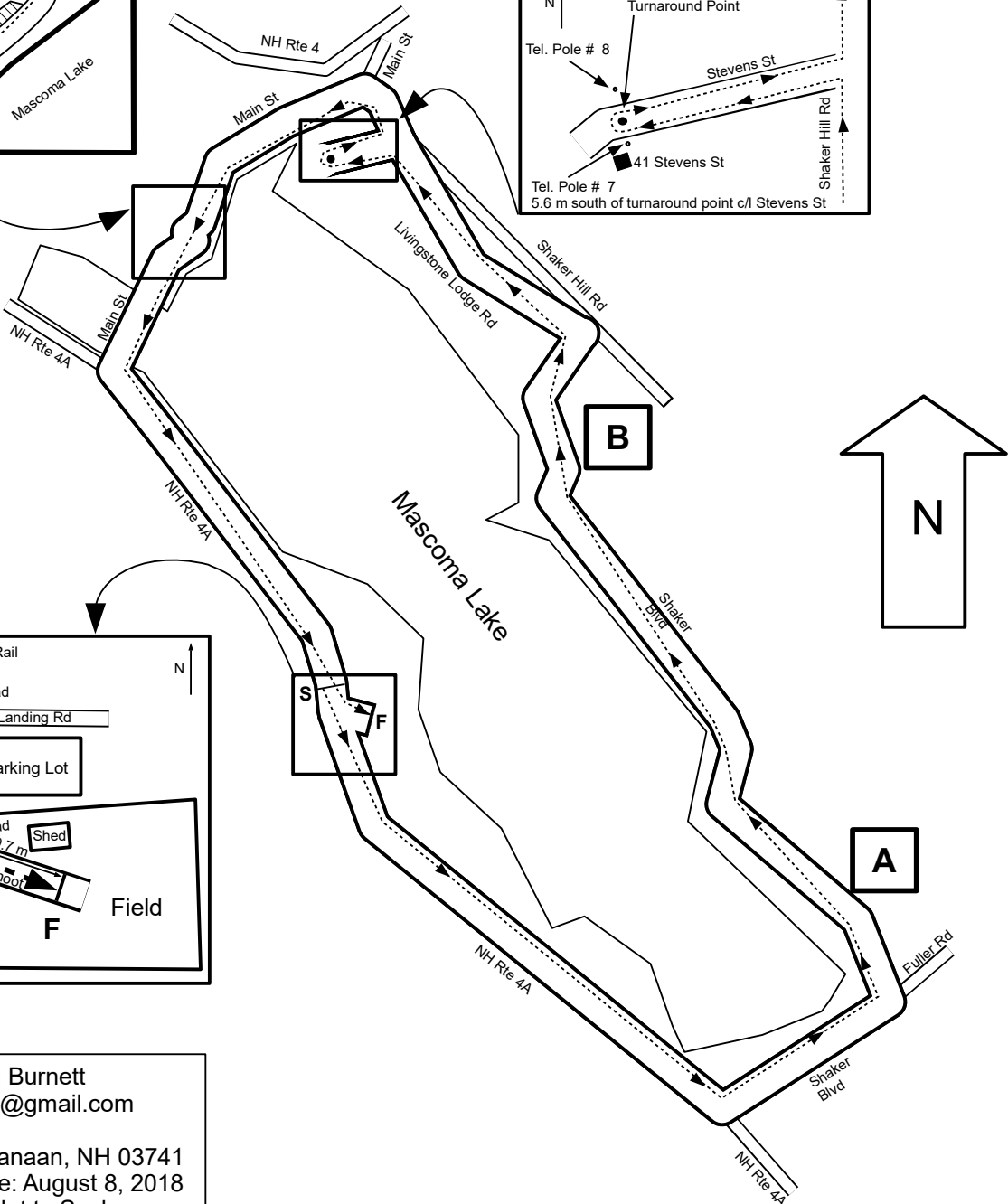
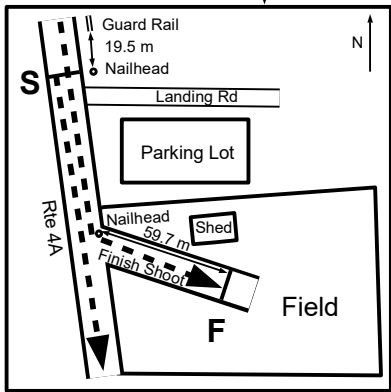
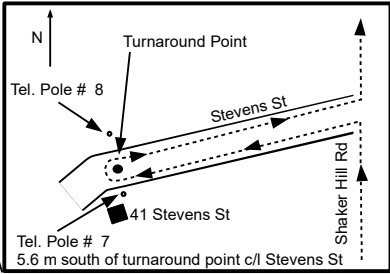
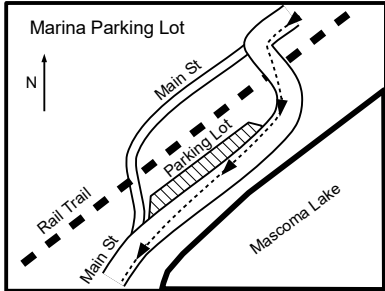




# Tiger Run 12K Enfield NH

USATF Certificate NH18013BK  
Effective September 13, 2018 to December 31, 2028

- Key Points:** (m = meters, compass headings abbrev. in CAPS)
1. Runners have unrestricted use of entire width of roadways from start to finish.
  2. Dirt road section from point A to B on Shaker Blvd.
  3. Start point is 19.4 m S of guard rail on E side of US Rte 4A, see S/F inset.
  4. Finish point is 59.7 m SE of nailhead on E edge of US Rte 4A, see S/F inset.
  5. The turnaround point is at the W end of Stevens Rd, see Turnaround inset.
  6. Runners must stay on paved section of Marina Parking Lot, see inset.



Map preparer: Jim Burnett  
 Email: jburnett551@gmail.com  
 603.715.4053 (c)  
 484 Canaan St, Canaan, NH 03741  
 Measurement Date: August 8, 2018  
 Maps and Insets Not to Scale