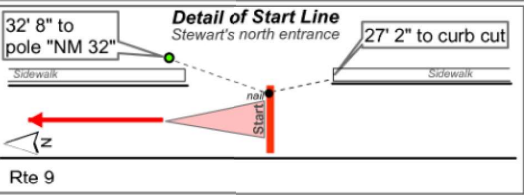
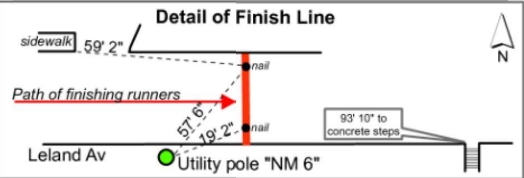
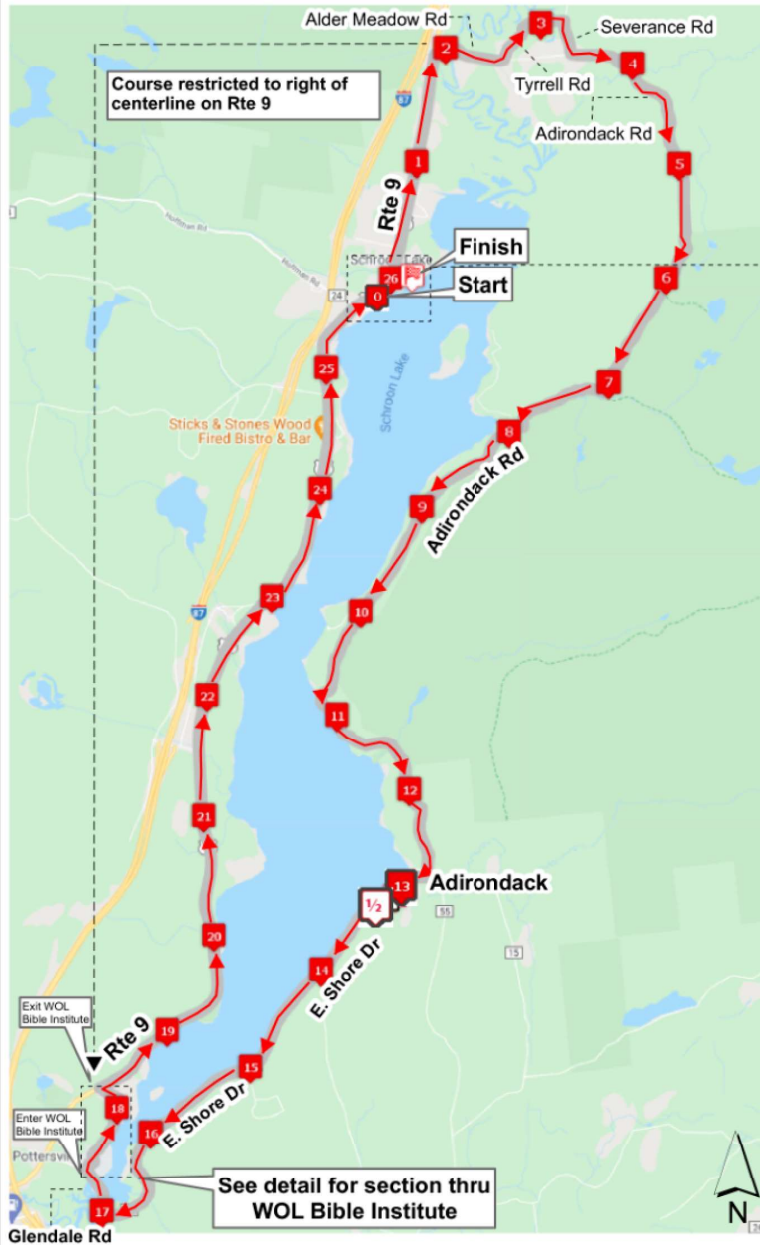


# Adirondack Marathon

## Schroon Lake, NY



**Course Description: Adirondack Marathon**  
 Note: For the streets indicated below, runners are routed with traffic and are restricted to stay right of centerline. These streets include: Rte 9 from the Start to M1-M2 and from M19-M26.

The Start of this keyhole course is on Rte 9 at the north entrance of Stewart's Shop in Schroon Lake village. The course proceeds north to M1 before turning R on Alder Meadow Rd, continuing through M2 to L at Tyrrell Rd (transitioning onto gravel surface) to M3, then continuing to R onto Severance Rd (paved), and L back on Alder Meadow Rd to M4. Continuing on Alder Meadow Rd, the course turns R on Adirondack Rd through M5-M12 before turning R onto E. Shore Dr at the hamlet of Adirondack, proceeding through M13-M17. At the end of E. Shore Dr, the course turns R on Glendale Rd, crossing the bridge over the Schroon Lake outlet, before turning R at the paved access drive for the WOL Bible Institute, where the course continues north in a direct path on unnamed interior campus roads to M18, after which it turns L through the "WOL Ranch" section of campus to R at Rte 9. The course then proceeds north on Rte 9 through M19-M25. Entering Schroon Lake village, the course continues through the Start line and M26 to R onto Leland Ave to the Finish.



**USATF Certificate**

NY21011JG  
 Effective: 09/03/2021  
 Through: 12/31/2031

Adirondack Marathon Key Points		
Point	Lat/Long (DD)	Description (described as course is run with points marked on right)
Start	43.835685° -73.762011°	On Rte 9 at Stewart's Shop between curb cuts for N entrance, 27' 9" (direct) from N curb cut and 32' 8" (direct) from utility pole "NM 32" by S curb cut.
M1	43.849720° -73.757682°	On Rte 9 at #1280, 25' 4" after utility pole "NG 30½" located at driveway for #1276.
M2	43.863228° -73.752876°	On Alder Meadow Rd at Bridge St, 11' 1" before "STOP" sign.
M3	43.866237° -73.736895°	On Iyrell Rd (unpaved), 35' before "Caution" sign.
M4	43.861392° -73.721941°	On Alder Meadow Rd (in wetlands), 293' 5" before utility pole "NG 38".
M5	43.849416° -73.714074°	On Adirondack Rd, 55' after utility pole "NG 14   BZ14"
M6	43.835863° -73.716297°	On Adirondack Rd, 132' 8" before "35 MPH" sign on I
M7	43.823425° -73.725900°	On Adirondack Rd, CPS only; no reference available.
M8	43.817527° -73.742343°	On Adirondack Rd at #373, 78' after sign for #873
M9	43.808541° -73.756916°	On Adirondack Rd at #559, 91' after driveway for #659.
M10	43.795940° -73.760945°	On Adirondack Rd at #442, 31' before utility pole "NM 11   LI 52   NYT 7".
M11	43.783667° -73.771041°	On Adirondack Rd at #231, 45' 3" before driveway for #221.
M12	43.774696° -73.759013°	On Adirondack Rd approx. 240' after Essex Dr [No other reference available.]
M13	43.763075° -73.759744°	On E. Shore Dr at bath house for Adirondack Lodges, 9' 6" after E side of bldg and 7' 6" before W side.
½ Marathon	43.762004° -73.761395°	On E. Shore Dr at #812, even with chimney [Start of Half Marathon, marked in yellow paint]
M14	43.753252° -73.773603°	On E. Shore Dr at #636, 2' 7" before driveway for #636.
M15	43.741728° -73.785296°	On E. Shore Dr before Lakeview Dr, 55' 2" before "Blue Sky Estates" sign.
M16	43.733821° -73.801652°	On E. Shore Dr at #213, 37' 6" after utility pole "NM 35".
M17	43.724327° -73.809760°	On E. Shore Dr at Glendale Rd, 9' 5" before STOP sign.
M18	43.736786° -73.807154°	On unnamed WOL campus road at ballfield, 9' 5" before "15 MPH" sign.
M19	43.746067° -73.798908°	On Rte 9, after Sunshine Dr N and before Eagle Point, 5' 7" before utility pole NM 55'.
M20	43.757339° -73.791302°	On Rte 9, between Eagle Point and Scaron Manor Campground, 47' 2" after utility pole "NM82   248" and 60' 4" before highway marker "S   1710   2375"
M21	43.771535° -73.792999°	On Rte 9, 75' 9" after utility pole "NG 112".
M22	43.785907° -73.792347°	On Rte 9 approaching Bay Rd, 85' 4" before "Lions Club" sign.
M23	43.797912° -73.781550°	On Rte 9 at Old Schroom Rd, 54' after utility pole "NM 204".
M24	43.810726° -73.773653°	On Rte 9 at # 648 ("Casey") across from "Adirondack Self-Storage", approx 20' after address sign post.
M25	43.825133° -73.772751°	On Rte 9 at #860, even with S edge of sidewalk, 61' 8" after Easy St sign and 24' 3" before curb cut.
M26	43.835950° -73.762036°	On Rte 9 at #1072, 12' 8" after bike rack and 1' before park bench slab on R.
Finish	43.836166° -73.756514°	On Leland Ave, 19' 2" (direct) from utility pole "NM 6" on R, approx 53' 10" before concrete steps to beach area.

All points marked with survey nail and ORANGE paint, except for ½ Marathon point which is YELLOW paint.

