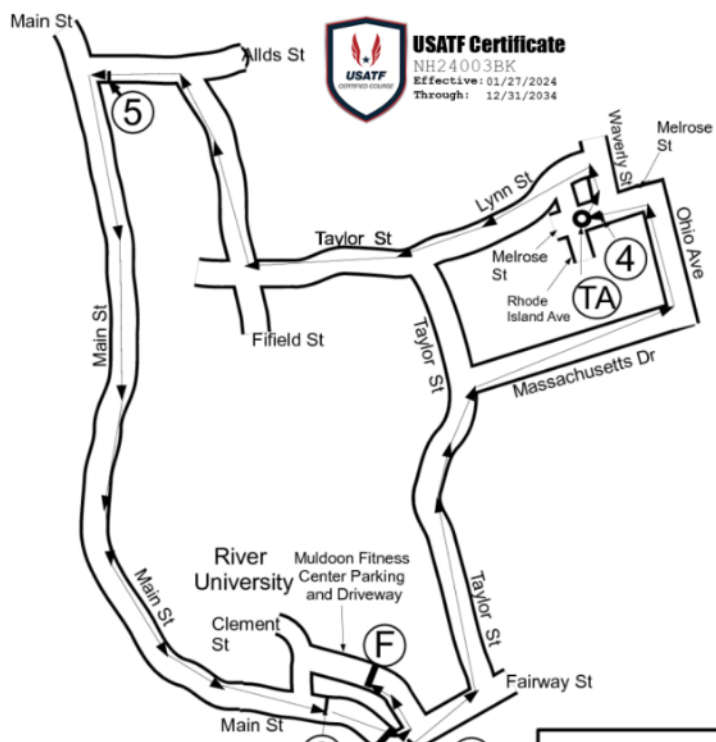


2024 Nashua Soup Kitchen 10K

Nashua, New Hampshire

Note: This course was measured using the full width of the road and the Shortest Possible Route (SPR).

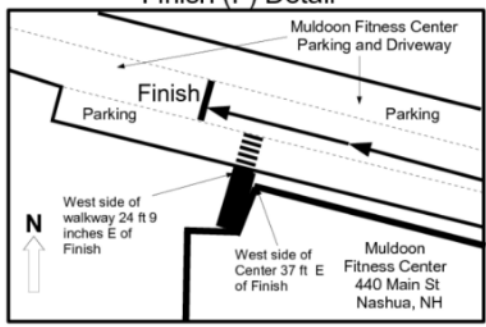


Start & Finish marked with yellow paint and P-K Nail.
 Mile 1 to 6 and Turnaround (TA) marked with yellow paint. (UP = Utility Pole).
Start: On the south side of S Main St 13 ft 10 inches NE of a fire hydrant on the south side of Main St, and 31 ft 7 inches W of a Manhole Cover in the middle of S Main St just before the intersection with Fairway St.
Mile 1: On the north side of Clairmoor Dr just after intersection with Main St and about 16 ft W of UP 40T/924.
Mile 2: On the north side of E Hobart St at the west edge of the driveway for 116 E Hobart & about 29 ft E of UP 350/12.
Mile 3: On east side of S Main St at the edge of a storm drain at the southeast corner of S Main and Fairway St.
Mile 4: On south side of Melrose St in front of 5 Melrose & about 29 ft W of a Storm Drain.
Turnaround (TA) Mile 4.06: In the center of Melrose St just before intersection with Rhode Island Ave, 6 ft 3 inches W of the Melrose St & Rhode Island Ave Street Sign, and 1 ft E of the Storm Drain at the northeast corner of the intersection.
Mile 5: On south side of Allds St about 100 ft before the left turn onto Main St, & about 22 ft E of a Fire Hydrant.
Mile 6: On north side of S Main St in front of the Science and Innovation Center of River University & 4 ft W of UP 80T/1052/12/325.
Finish: In the parking lot of the Muldoon Fitness Center (440 Main St, Nashua) of River University 24 ft 9 inches W of the walkway to the front entrance to the Center & 37 ft W of the west side of the Center.

Start (S) Detail

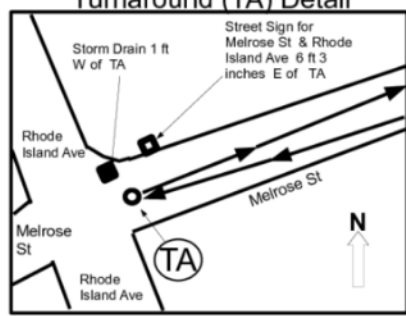


Finish (F) Detail



Note: Map not drawn to scale. Many streets and cross streets not on map.

Turnaround (TA) Detail



Measured December 6, 2023
 By Bob Kennedy
 Oyster River Running Company
 osprey02554@yahoo.com
 508-577-4105